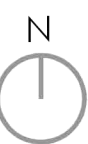


LEGENDA PLANIMETRIA

Scala 1:200

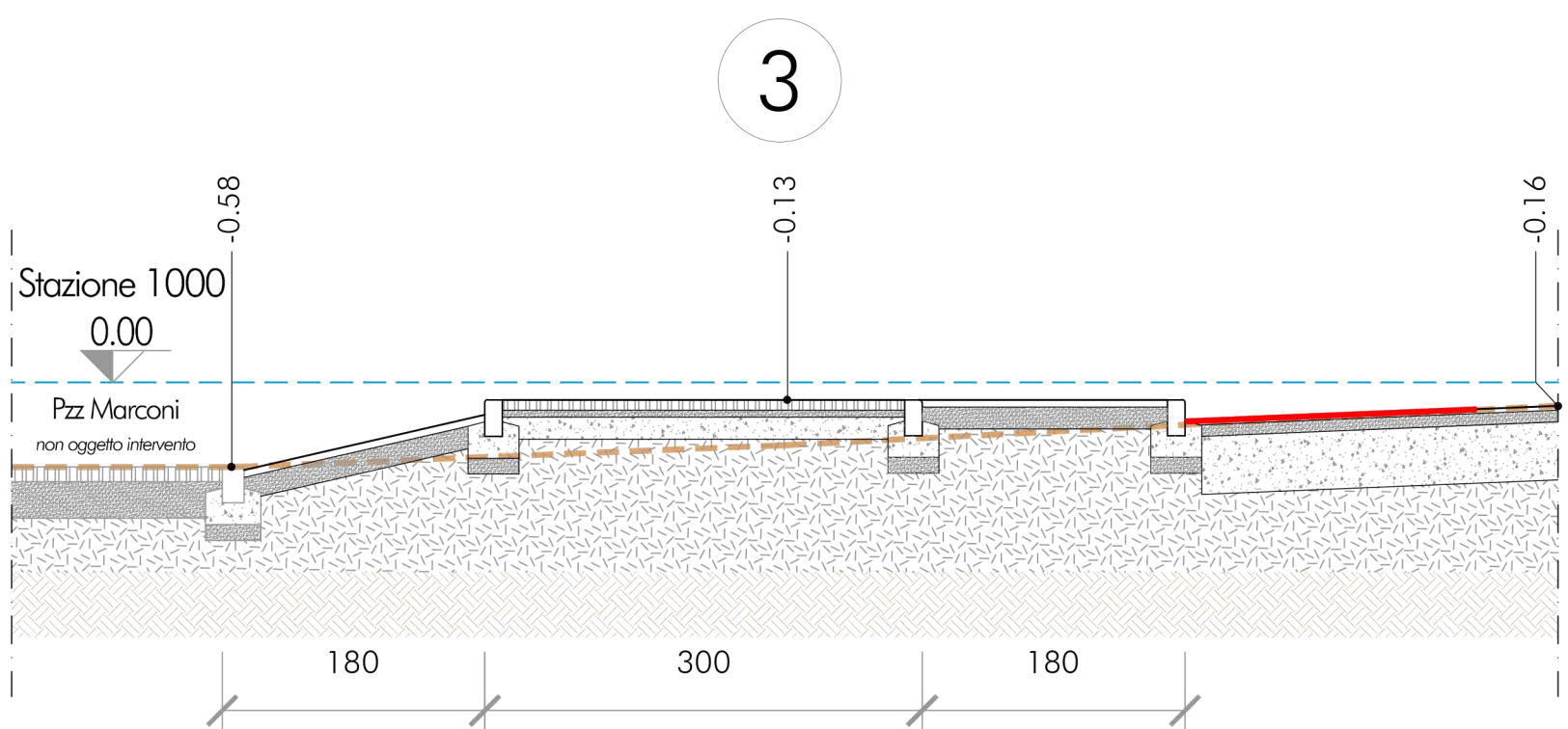
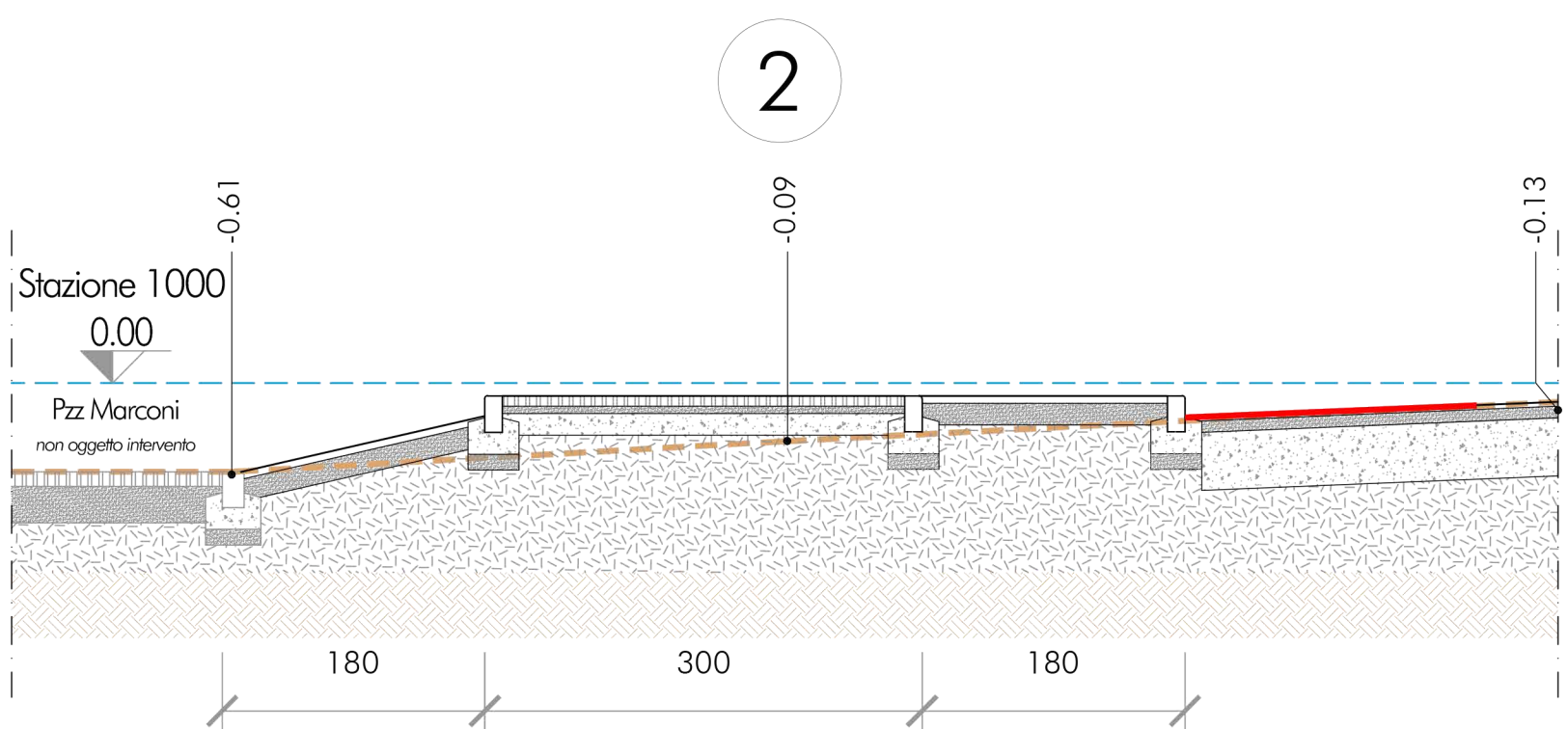
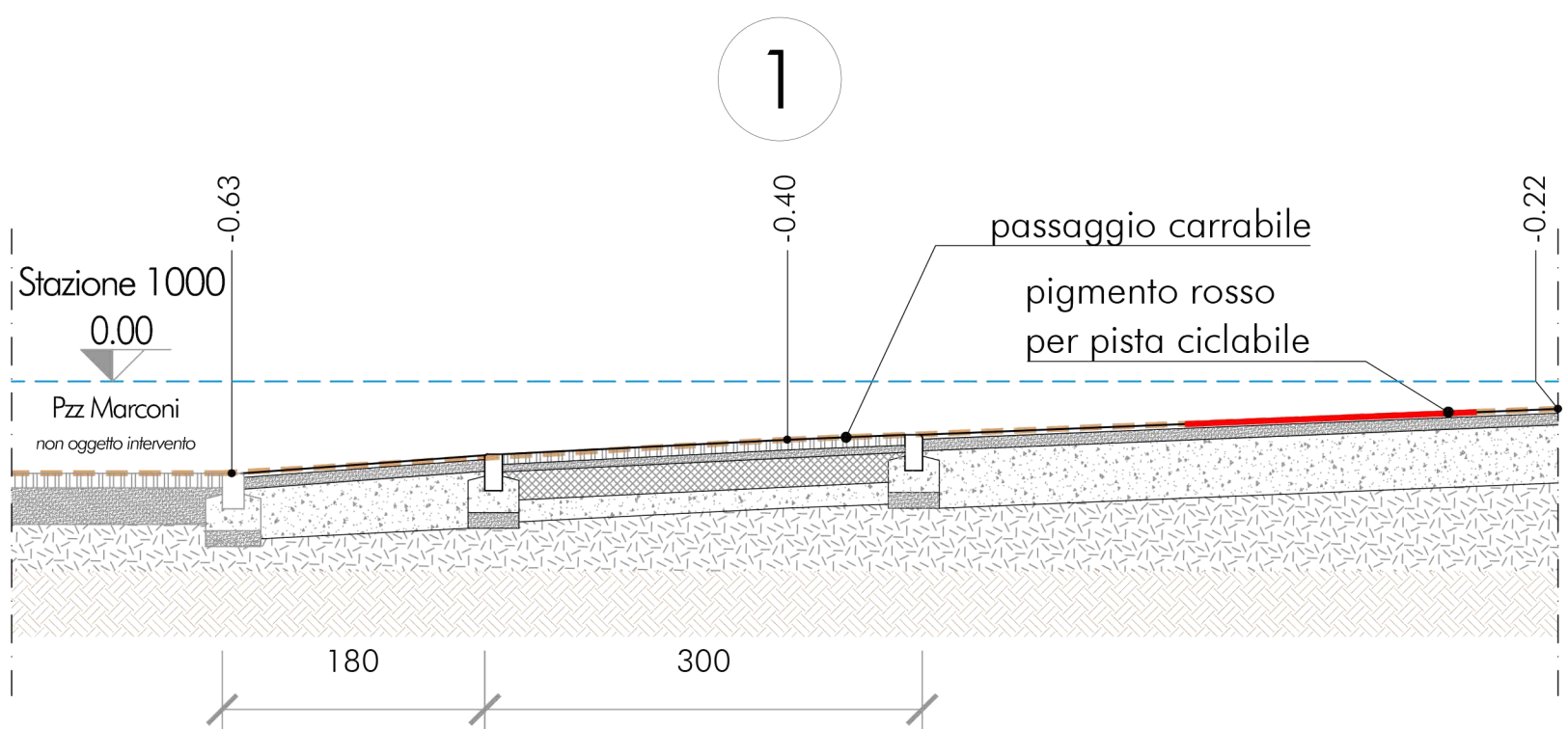
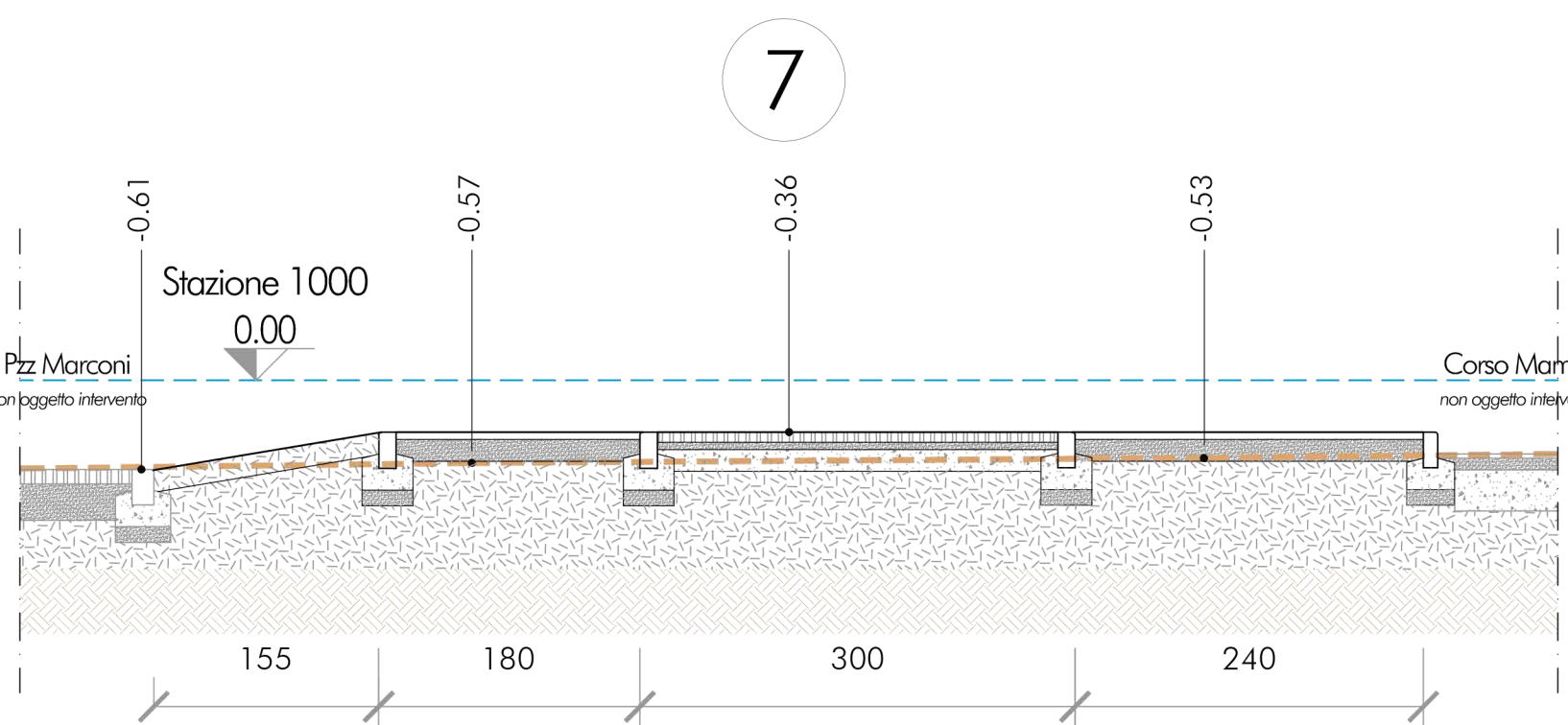
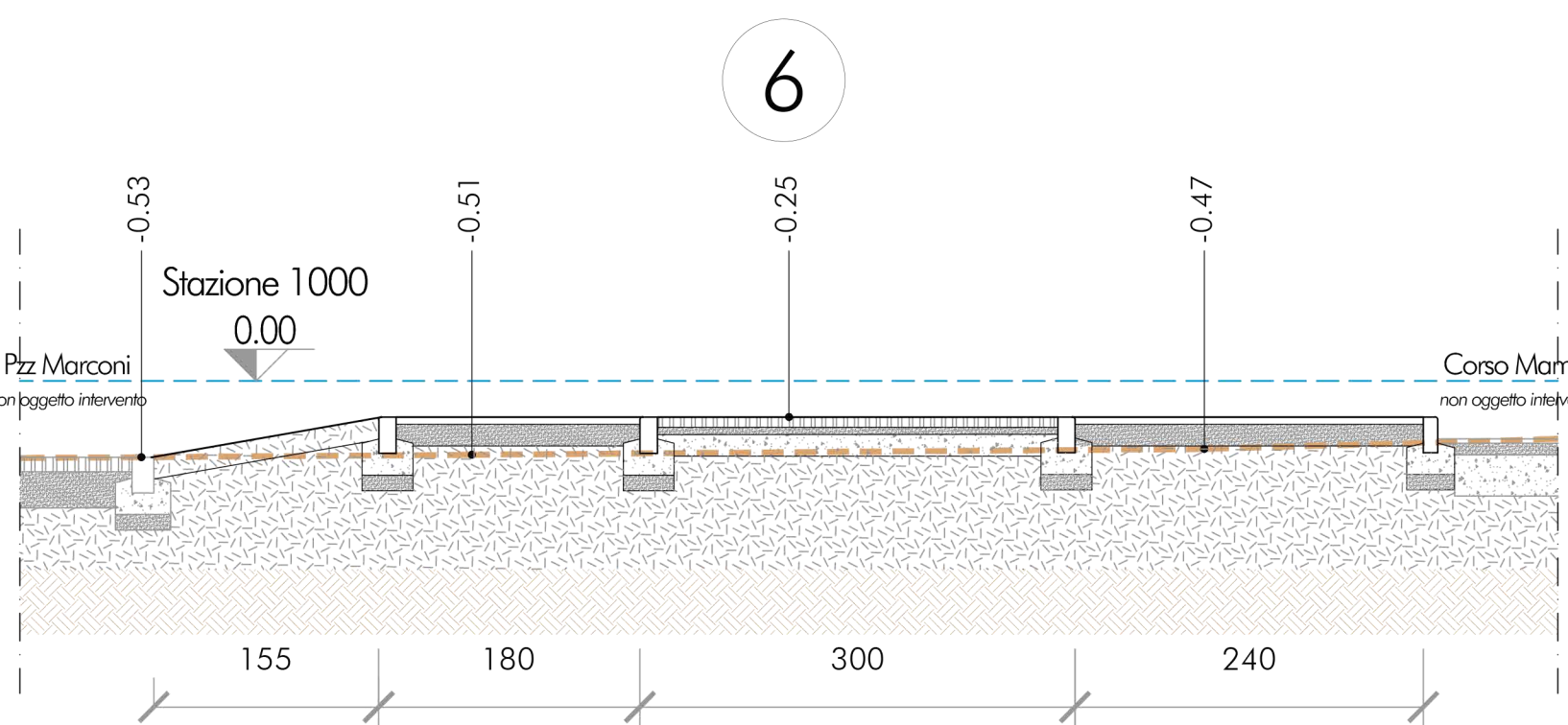
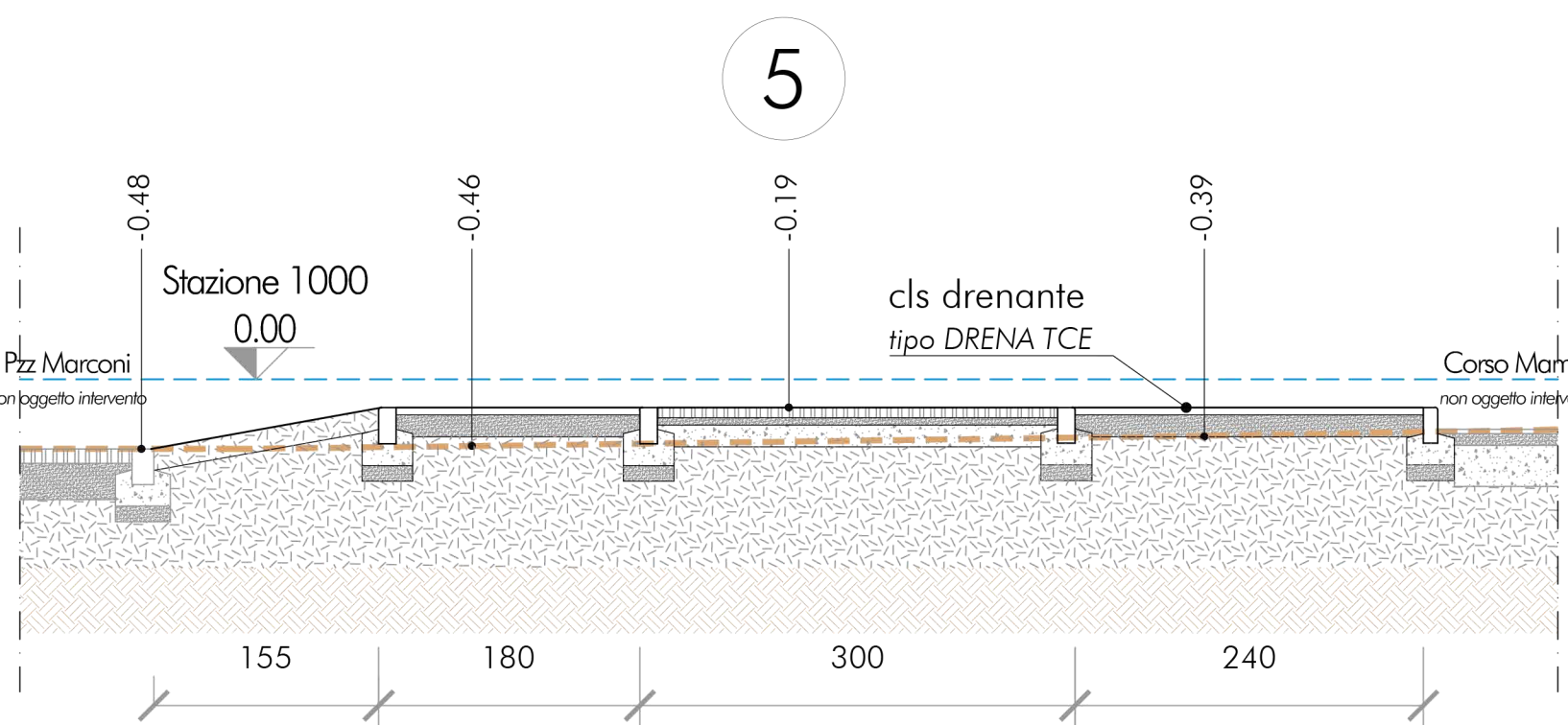
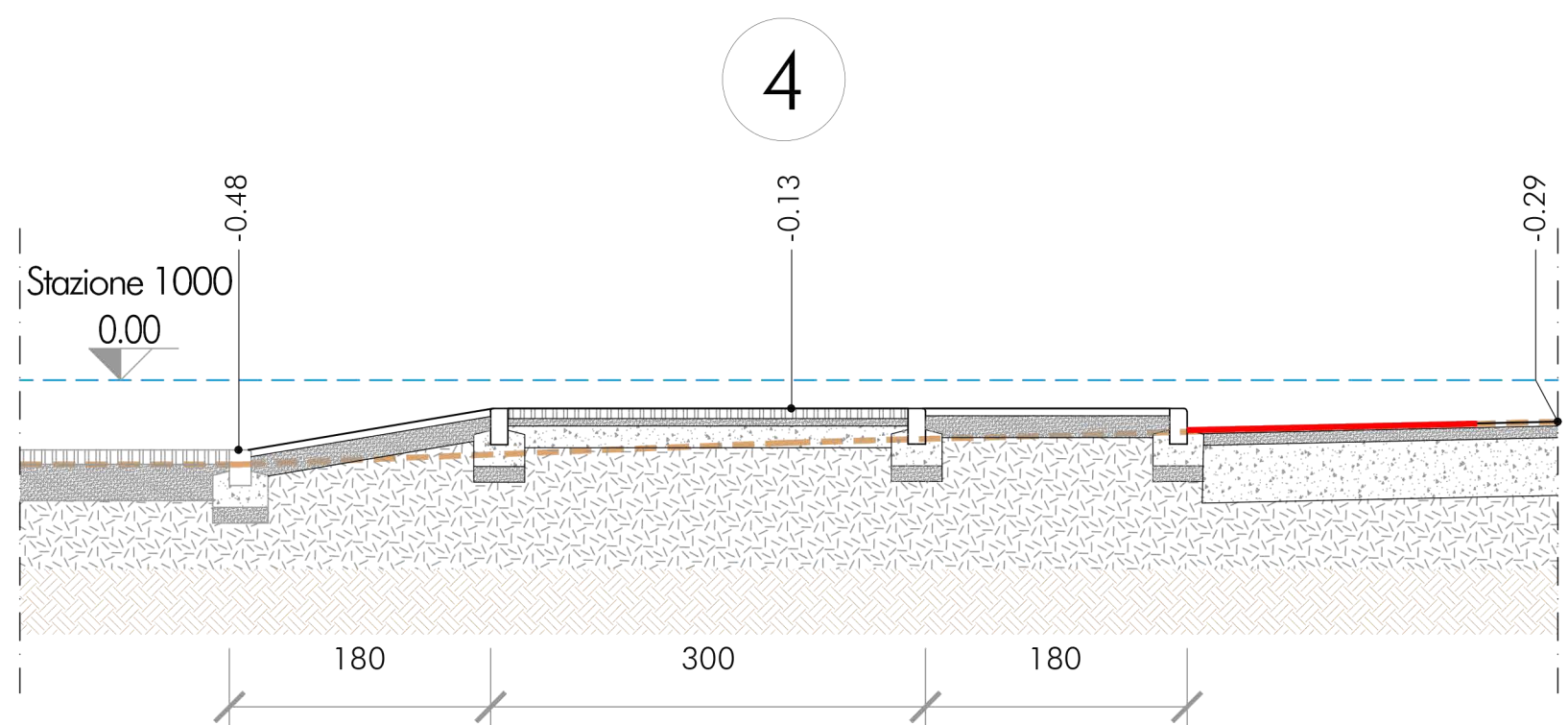
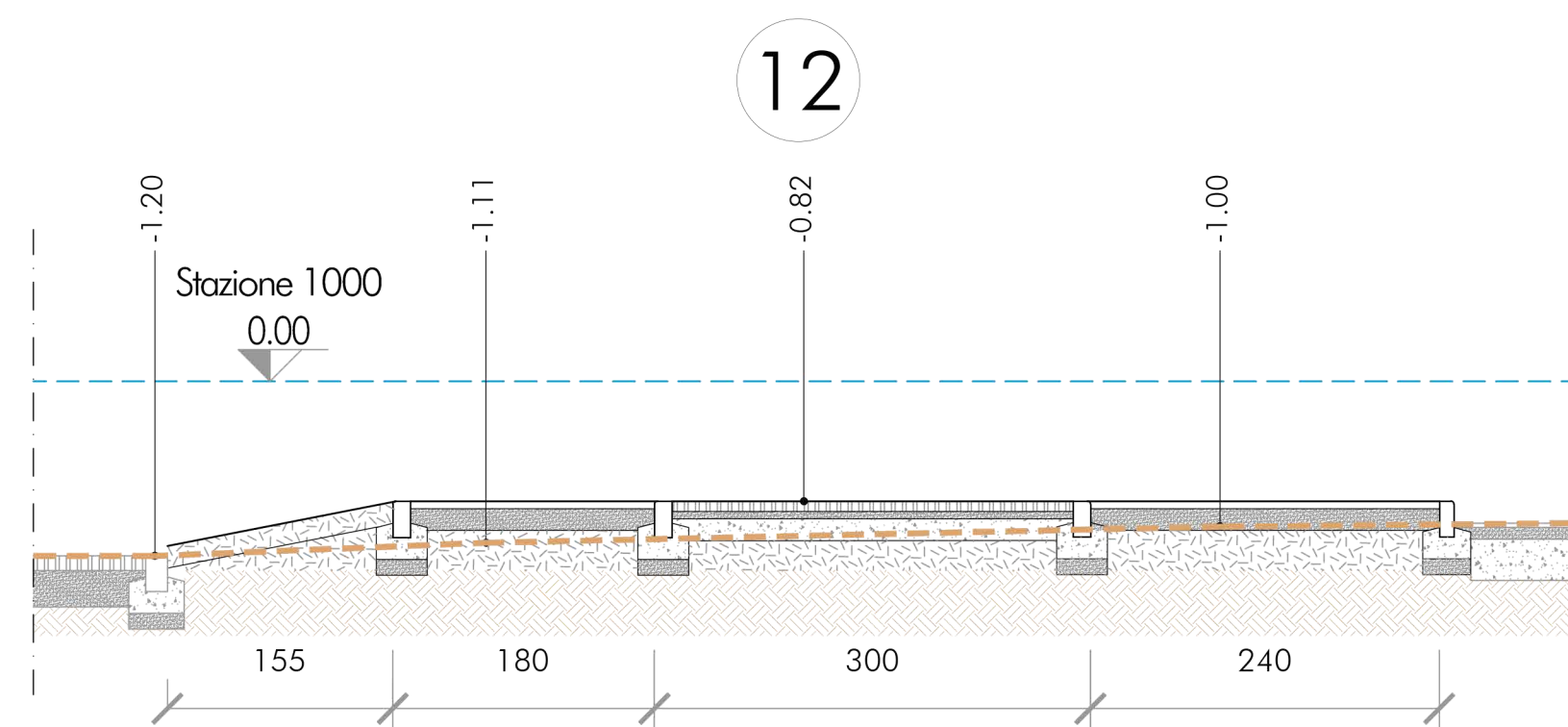
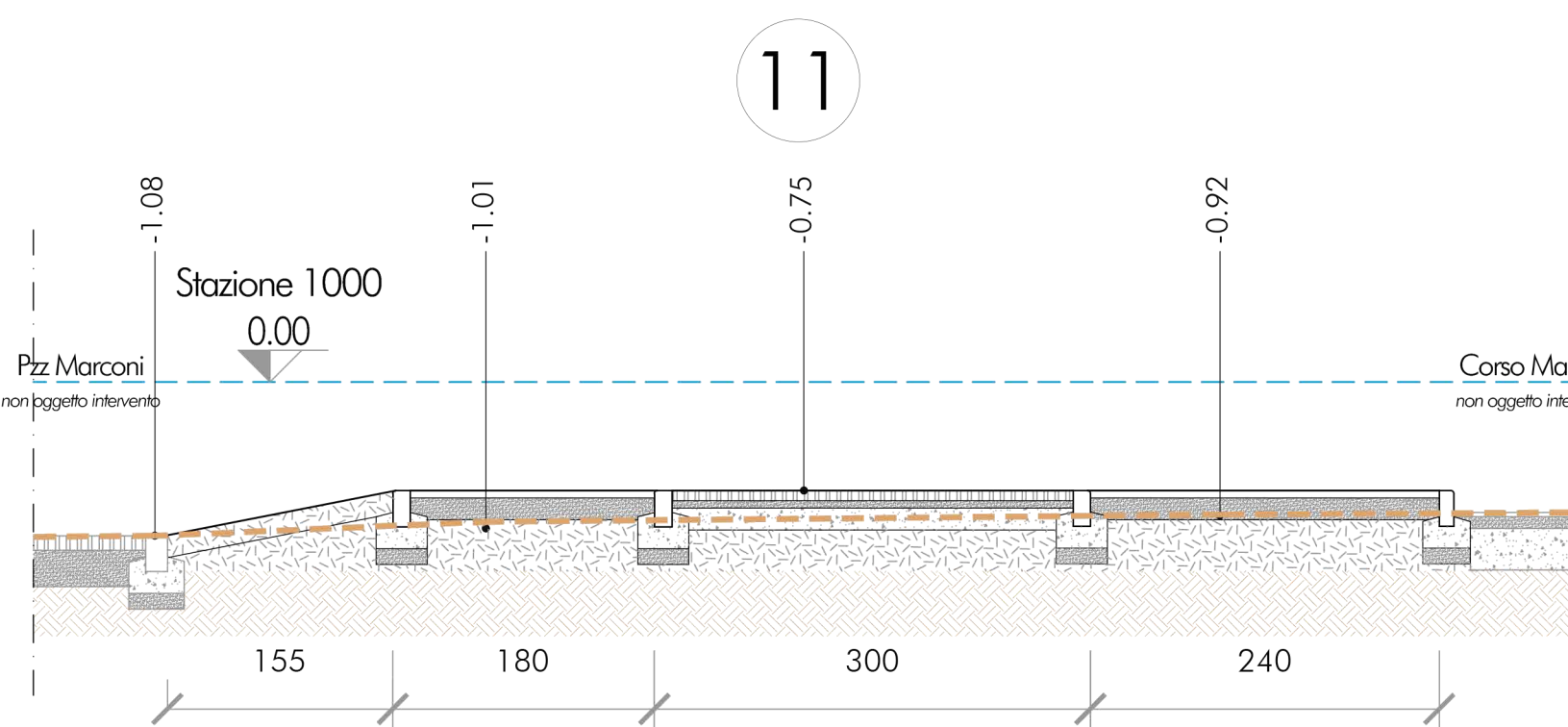
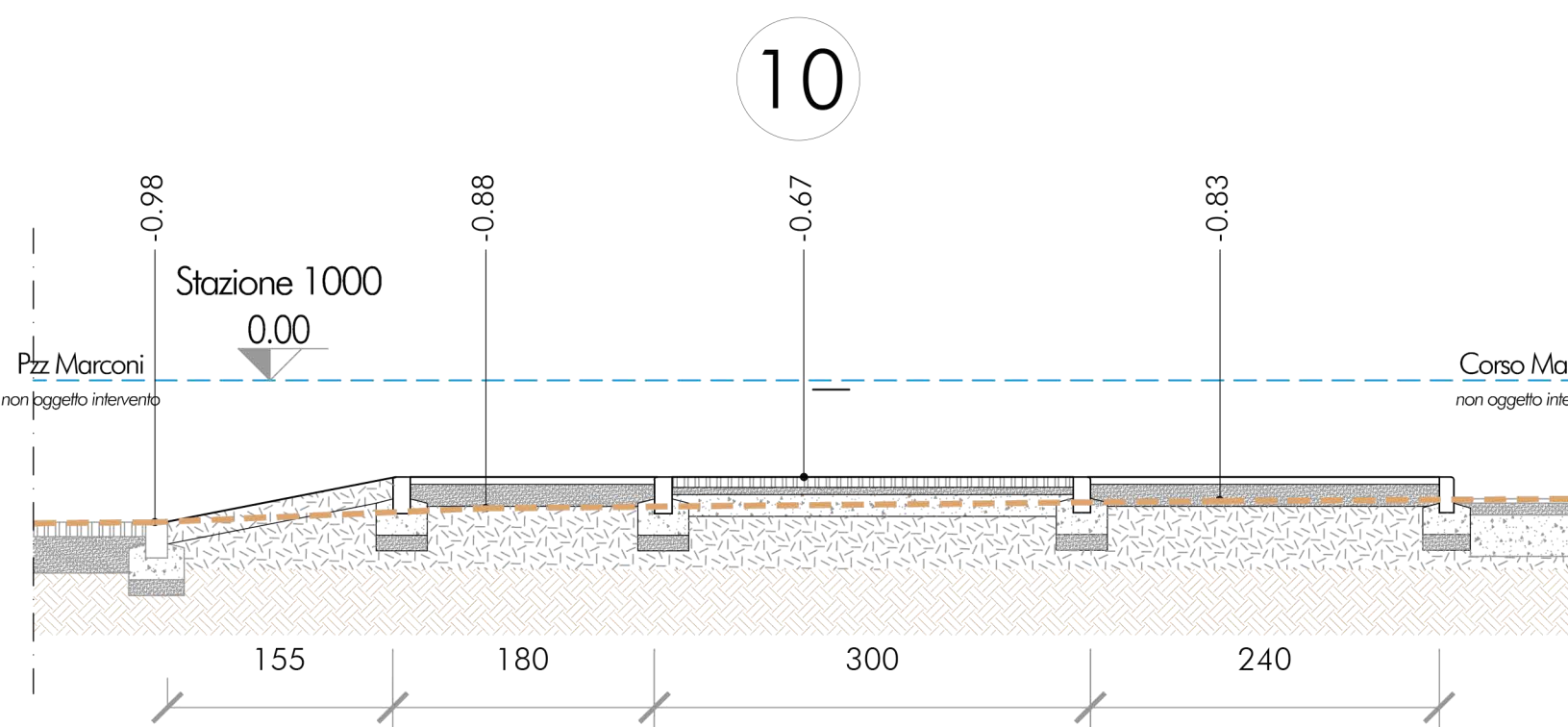
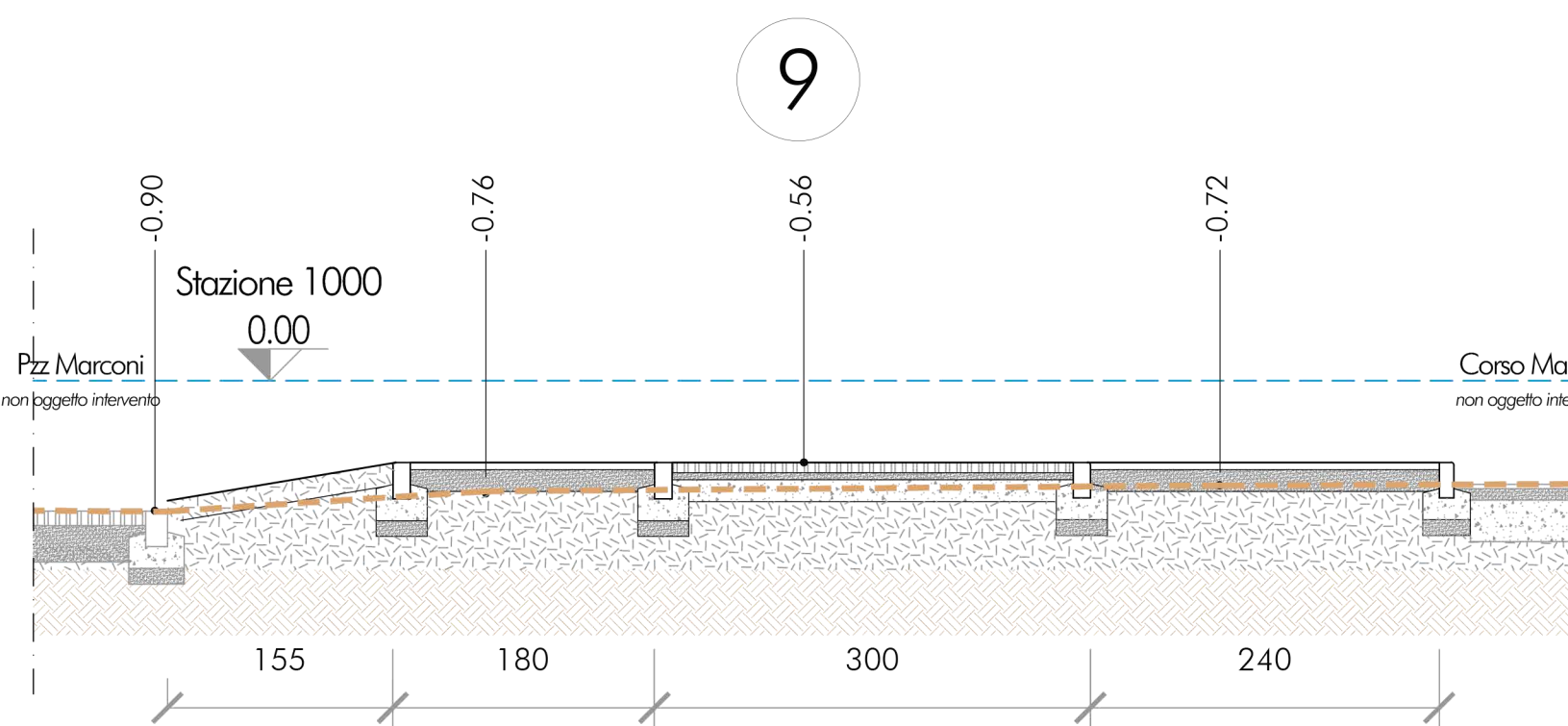
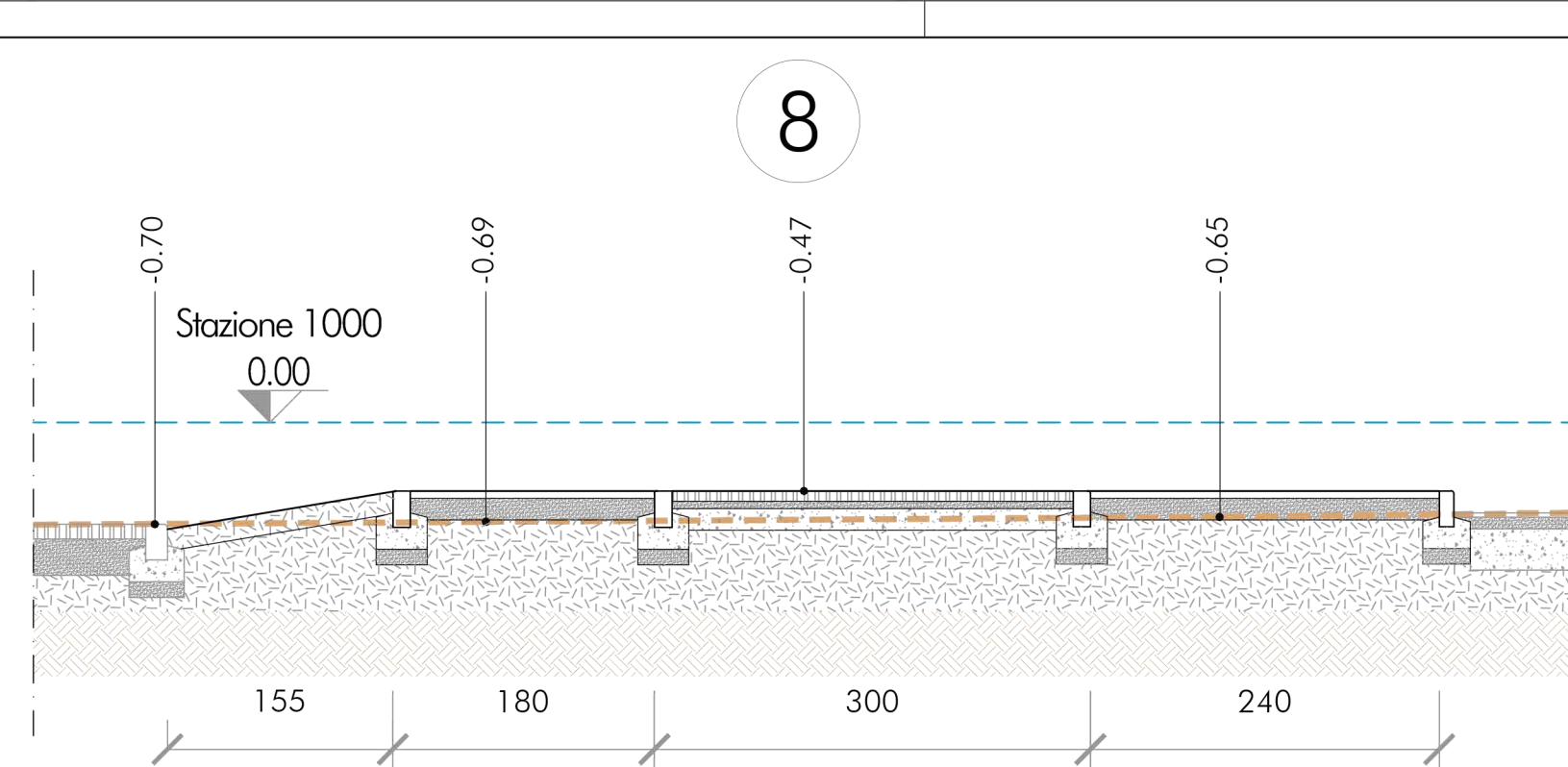
- Stazione
- Punto battuto
- Quota altimetrica
- Fabbricato esistente
- Recinzione
- Palo illuminazione
- Scarpa terreno
- Binari ferrovia
- Parcheggi
- Cordoli
- Colonnina fornitura energia
- Panchina in cls
- Albero "Tillia platyphyllos"
- Albero "Acer saccharinum"
- Albero "Liriodendron tulipifera"



LEGENDA SEZIONI

Scala 1:50

- Marmette
- Sabbia
- Terra
- Fondazioni in cls
- Piano di campagna esistente
- Proiezione quota 0
- Pista ciclabile



PROVINCIA DI TORINO

REGIONE PIEMONTE

COMUNE DI SAN MAURIZIO CANAVESE

PROGETTO ESECUTIVO

SISTEMAZIONE DI PARTE DELLA PIAZZA MARCONI E DI CORSO MAMELI

SEZIONI

COMUNE DI SAN MAURIZIO C.SE
Piazza Martiri della Libertà n.° 1,
10077 San Maurizio C.se (TO)
P.I.V.A. 01126920014

RICHIEDENTE:

PROGETTISTA:

FILE:

TAV.

4

DATA:

Agg.:

Agg.:

Novembre 2018

Chiara GARBOLINO

Ingegnere

Via Garibaldi, 52 - tel. 011 927 83 80 fax 011 927 90 04

10077 SAN MAURIZIO CANAVESE (TO)

C.F. GRB CHR 88L56 C722P

email: studiogarbolino@studiogarbolino.it

pec: chiara.garbolino@ingpec.eu

